

# TIDE PREDICTIONS FOR TONGA – NUKU'ALOFA

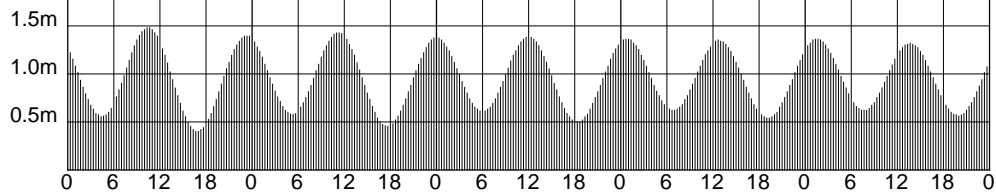
JUNE – 2010

LOCAL STANDARD TIME

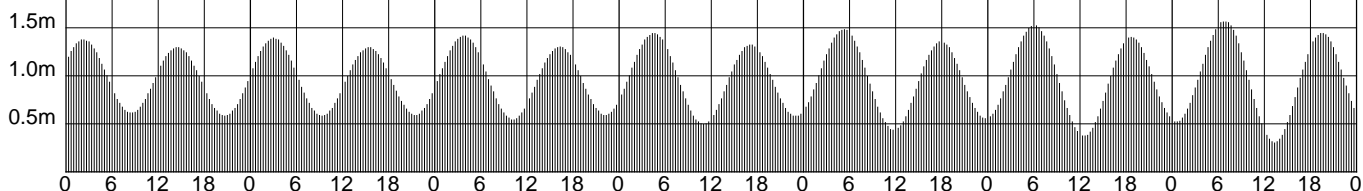
Tide gauge zero is 2.0686 metres below TON1

SUNDAY MONDAY TUESDAY WEDNESDAY THURSDAY FRIDAY SATURDAY

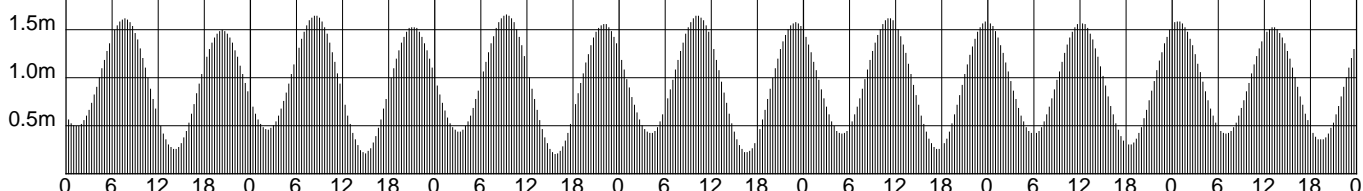
<b>1</b>	0427 0.55 1029 1.48 1652 0.40 2316 1.39	<b>2</b>	0514 0.58 1114 1.43 1736 0.45	<b>3</b>	0002 1.37 0600 0.60 1200 1.39 1821 0.50	<b>4</b>	0047 1.36 0648 0.61 1247 1.35 1907 0.53	<b>5</b>	0132 1.36 0738 0.62 1337 1.32 1954 0.56
----------	--	----------	-------------------------------------	----------	--	----------	--	----------	--



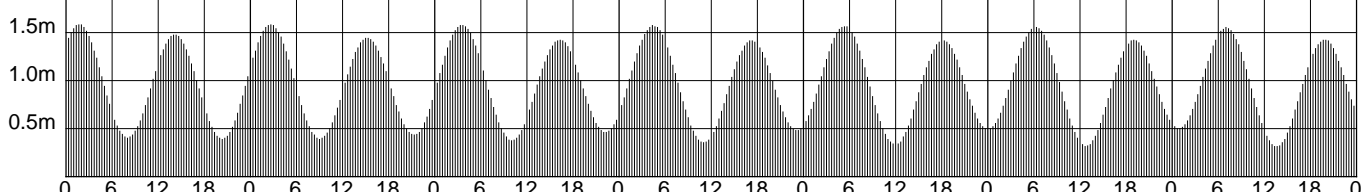
<b>6</b>	0217 1.37 0829 0.61 1430 1.30 2042 0.58	<b>7</b>	0302 1.39 0920 0.58 1524 1.29 2128 0.59	<b>8</b>	0347 1.41 1011 0.54 1616 1.30 2214 0.59	<b>9</b>	0432 1.44 1100 0.49 1708 1.32 2300 0.57	<b>10</b>	0517 1.48 1147 0.43 1757 1.35 2345 0.55	<b>11</b>	0603 1.52 1234 0.37 1844 1.40	<b>12</b>	0033 0.52 0650 1.57 1320 0.30 1931 1.44
----------	--	----------	--	----------	--	----------	--	-----------	--	-----------	-------------------------------------	-----------	--



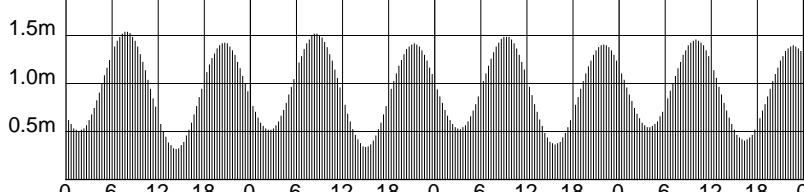
<b>13</b>	0123 0.49 0739 1.61 1407 0.25 2020 1.49	<b>14</b>	0215 0.46 0830 1.64 1456 0.21 2111 1.53	<b>15</b>	0309 0.43 0921 1.65 1545 0.20 2203 1.55	<b>16</b>	0404 0.41 1015 1.64 1636 0.21 2257 1.57	<b>17</b>	0500 0.41 1110 1.61 1730 0.25 2352 1.58	<b>18</b>	0600 0.41 1208 1.57 1825 0.29	<b>19</b>	0047 1.58 0700 0.41 1308 1.52 1922 0.34
-----------	--	-----------	--	-----------	--	-----------	--	-----------	--	-----------	-------------------------------------	-----------	--



<b>20</b>	0143 1.58 0801 0.40 1410 1.47 2020 0.39	<b>21</b>	0239 1.58 0903 0.39 1514 1.44 2117 0.43	<b>22</b>	0334 1.57 1004 0.37 1616 1.42 2214 0.46	<b>23</b>	0429 1.57 1102 0.35 1717 1.41 2309 0.48	<b>24</b>	0523 1.56 1158 0.33 1813 1.42	<b>25</b>	0001 0.49 0615 1.55 1248 0.31 1903 1.42	<b>26</b>	0053 0.50 0704 1.55 1335 0.31 1951 1.42
-----------	--	-----------	--	-----------	--	-----------	--	-----------	-------------------------------------	-----------	--	-----------	--



<b>27</b>	0142 0.50 0751 1.53 1419 0.31 2036 1.42	<b>28</b>	0230 0.51 0836 1.51 1501 0.33 2119 1.41	<b>29</b>	0314 0.52 0918 1.48 1541 0.36 2201 1.40	<b>30</b>	0358 0.54 1000 1.45 1620 0.40 2242 1.39
-----------	--	-----------	--	-----------	--	-----------	--



© Copyright: Commonwealth of Australia 2009, Bureau of Meteorology

**Disclaimer:** These tide predictions are supplied in good faith and believed to be correct. No warranty is given in respect to errors, omissions, or suitability for any purpose.