

# TIDE PREDICTIONS FOR TONGA – NUKU’ALOFA

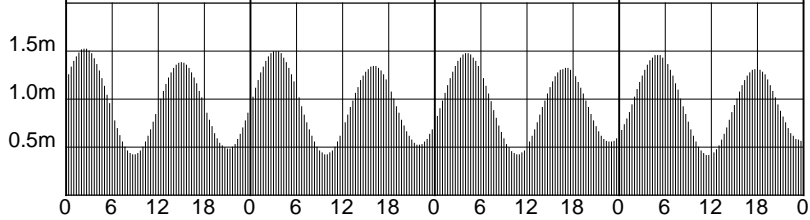
JULY – 2009

LOCAL STANDARD TIME

Tide gauge zero is 2.0686 metres below TON1

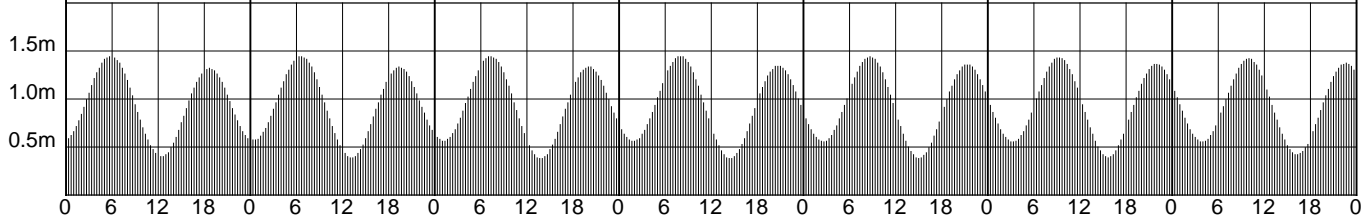
SUNDAY MONDAY TUESDAY WEDNESDAY THURSDAY FRIDAY SATURDAY

<b>1</b>	0226 1.52 0850 0.42 1500 1.38 2102 0.48	<b>2</b>	0319 1.49 0950 0.42 1602 1.34 2157 0.52	<b>3</b>	0411 1.47 1046 0.42 1700 1.32 2248 0.55	<b>4</b>	0501 1.45 1139 0.41 1754 1.32 2338 0.56
----------	--	----------	--	----------	--	----------	--



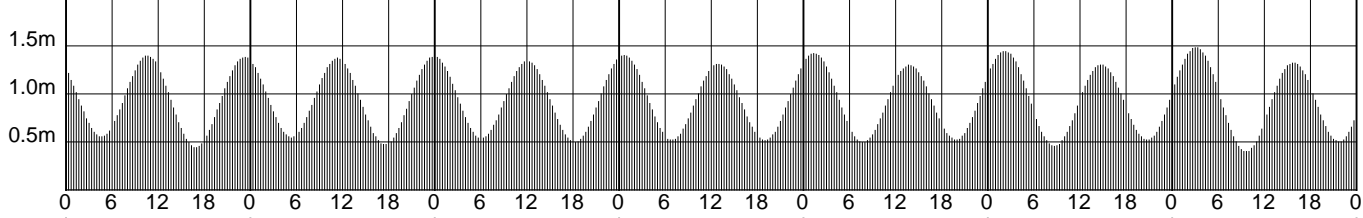
0 6 12 18 0 6 12 18 0 6 12 18 0 6 12 18 0

<b>5</b>	0550 1.44 1227 0.40 1842 1.32	<b>6</b>	0026 0.56 0636 1.44 1310 0.39 1925 1.33	<b>7</b>	0110 0.56 0719 1.44 1350 0.38 2005 1.33	<b>8</b>	0153 0.56 0800 1.44 1428 0.38 2044 1.34	<b>9</b>	0234 0.55 0839 1.44 1503 0.38 2121 1.35	<b>10</b>	0315 0.55 0918 1.43 1540 0.39 2159 1.36	<b>11</b>	0355 0.55 0958 1.42 1615 0.41 2236 1.37
----------	-------------------------------------	----------	--	----------	--	----------	--	----------	--	-----------	--	-----------	--



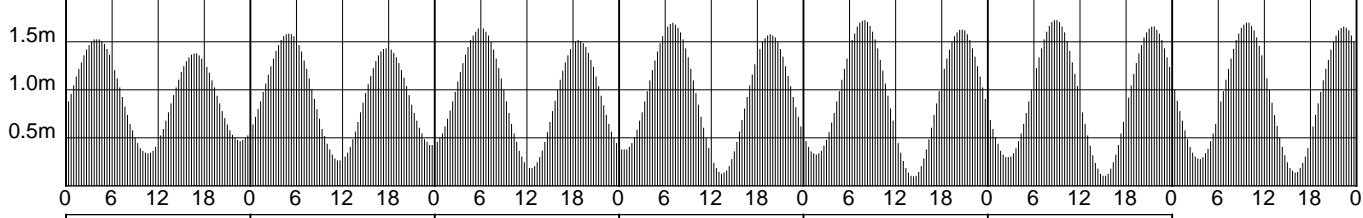
0 6 12 18 0 6 12 18 0 6 12 18 0 6 12 18 0 6 12 18 0 6 12 18 0

<b>12</b>	0436 0.55 1037 1.39 1652 0.44 2315 1.38	<b>13</b>	0519 0.54 1119 1.37 1731 0.47 2356 1.39	<b>14</b>	0604 0.53 1205 1.34 1814 0.49	<b>15</b>	0039 1.40 0653 0.52 1254 1.31 1900 0.51	<b>16</b>	0125 1.42 0745 0.49 1348 1.30 1951 0.52	<b>17</b>	0214 1.44 0841 0.45 1447 1.30 2045 0.52	<b>18</b>	0307 1.48 0939 0.40 1548 1.32 2143 0.50
-----------	--	-----------	--	-----------	-------------------------------------	-----------	--	-----------	--	-----------	--	-----------	--



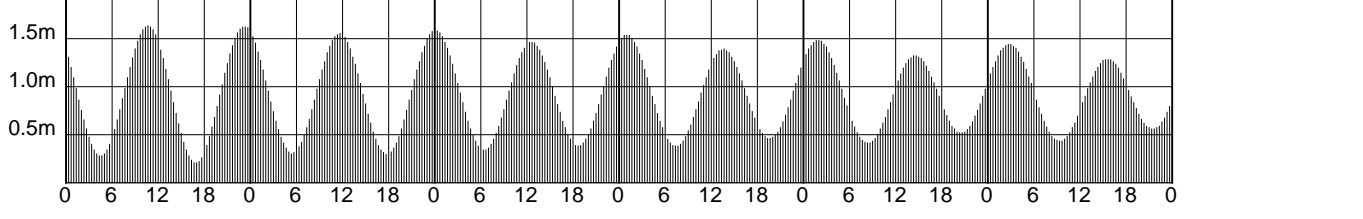
0 6 12 18 0 6 12 18 0 6 12 18 0 6 12 18 0 6 12 18 0 6 12 18 0

<b>19</b>	0403 1.52 1038 0.33 1649 1.37 2241 0.46	<b>20</b>	0501 1.58 1136 0.25 1748 1.43 2340 0.42	<b>21</b>	0600 1.64 1232 0.18 1845 1.51	<b>22</b>	0040 0.37 0658 1.69 1326 0.12 1941 1.57	<b>23</b>	0139 0.32 0754 1.72 1418 0.09 2034 1.62	<b>24</b>	0237 0.29 0850 1.72 1510 0.09 2128 1.65	<b>25</b>	0334 0.27 0945 1.69 1601 0.13 2220 1.65
-----------	--	-----------	--	-----------	-------------------------------------	-----------	--	-----------	--	-----------	--	-----------	--



0 6 12 18 0 6 12 18 0 6 12 18 0 6 12 18 0 6 12 18 0 6 12 18 0

<b>26</b>	0430 0.28 1041 1.63 1653 0.20 2313 1.63	<b>27</b>	0528 0.30 1137 1.55 1746 0.29	<b>28</b>	0006 1.58 0625 0.34 1234 1.46 1841 0.38	<b>29</b>	0100 1.53 0723 0.38 1333 1.39 1936 0.46	<b>30</b>	0154 1.48 0822 0.41 1434 1.32 2032 0.52	<b>31</b>	0247 1.44 0921 0.43 1536 1.28 2127 0.55
-----------	--	-----------	-------------------------------------	-----------	--	-----------	--	-----------	--	-----------	--



© Copyright: Commonwealth of Australia 2008, Bureau of Meteorology (ABN 92 637 533 532)

Disclaimer: These tide predictions are supplied in good faith and believed to be correct.

No warranty is given in respect to errors, omissions, or suitability for any purpose.