

TIDE PREDICTIONS FOR TONGA – NUKU'ALOFA

JANUARY – 2010

LOCAL STANDARD TIME

Tide gauge zero is 2.0686 metres below TON1

SUNDAY

MONDAY

TUESDAY

WEDNESDAY THURSDAY

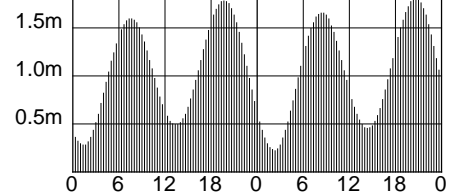
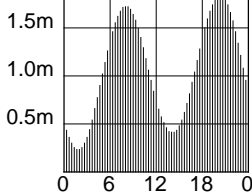
FRIDAY

SATURDAY

| | | |
|-----------|------|------|
| 31 | 0151 | 0.23 |
| | 0805 | 1.72 |
| | 1407 | 0.40 |
| | 2021 | 1.84 |

| | | |
|----------|------|------|
| 1 | 0121 | 0.28 |
| | 0733 | 1.60 |
| | 1327 | 0.49 |
| | 1943 | 1.78 |

| | | |
|----------|------|------|
| 2 | 0212 | 0.22 |
| | 0826 | 1.66 |
| | 1423 | 0.45 |
| | 2037 | 1.81 |



| | | |
|----------|------|------|
| 3 | 0302 | 0.20 |
| | 0919 | 1.70 |
| | 1521 | 0.43 |
| | 2132 | 1.80 |

| | | |
|----------|------|------|
| 4 | 0354 | 0.21 |
| | 1013 | 1.72 |
| | 1618 | 0.42 |
| | 2228 | 1.77 |

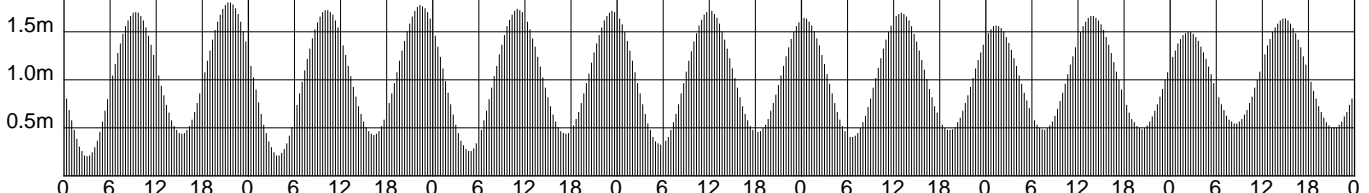
| | | |
|----------|------|------|
| 5 | 0445 | 0.25 |
| | 1107 | 1.73 |
| | 1716 | 0.43 |
| | 2325 | 1.71 |

| | | |
|----------|------|------|
| 6 | 0540 | 0.32 |
| | 1202 | 1.71 |
| | 1816 | 0.45 |
| | | |

| | | |
|----------|------|------|
| 7 | 0023 | 1.63 |
| | 0635 | 0.39 |
| | 1258 | 1.69 |
| | 1916 | 0.47 |

| | | |
|----------|------|------|
| 8 | 0123 | 1.56 |
| | 0732 | 0.47 |
| | 1353 | 1.66 |
| | 2017 | 0.48 |

| | | |
|----------|------|------|
| 9 | 0226 | 1.49 |
| | 0830 | 0.54 |
| | 1448 | 1.63 |
| | 2118 | 0.50 |



| | | |
|-----------|------|------|
| 10 | 0330 | 1.45 |
| | 0927 | 0.59 |
| | 1544 | 1.60 |
| | 2219 | 0.50 |

| | | |
|-----------|------|------|
| 11 | 0432 | 1.42 |
| | 1022 | 0.63 |
| | 1637 | 1.58 |
| | 2315 | 0.49 |

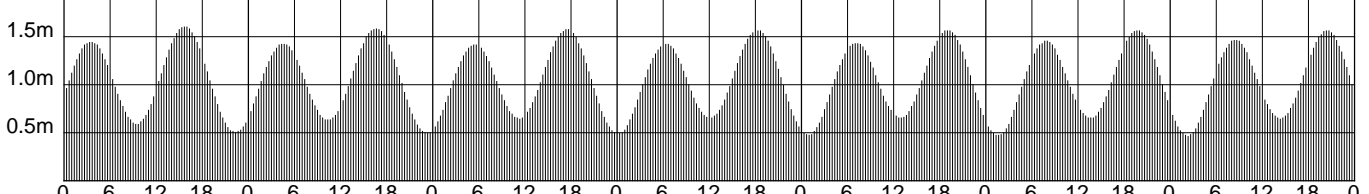
| | | |
|-----------|------|------|
| 12 | 0530 | 1.42 |
| | 1115 | 0.64 |
| | 1730 | 1.57 |
| | | |

| | | |
|-----------|------|------|
| 13 | 0008 | 0.48 |
| | 0623 | 1.42 |
| | 1206 | 0.65 |
| | 1818 | 1.56 |

| | | |
|-----------|------|------|
| 14 | 0054 | 0.47 |
| | 0709 | 1.44 |
| | 1253 | 0.65 |
| | 1903 | 1.56 |

| | | |
|-----------|------|------|
| 15 | 0136 | 0.46 |
| | 0751 | 1.45 |
| | 1338 | 0.65 |
| | 1946 | 1.56 |

| | | |
|-----------|------|------|
| 16 | 0215 | 0.46 |
| | 0830 | 1.46 |
| | 1420 | 0.64 |
| | 2026 | 1.56 |



| | | |
|-----------|------|------|
| 17 | 0251 | 0.47 |
| | 0907 | 1.47 |
| | 1500 | 0.64 |
| | 2105 | 1.55 |

| | | |
|-----------|------|------|
| 18 | 0326 | 0.48 |
| | 0944 | 1.48 |
| | 1541 | 0.64 |
| | 2144 | 1.53 |

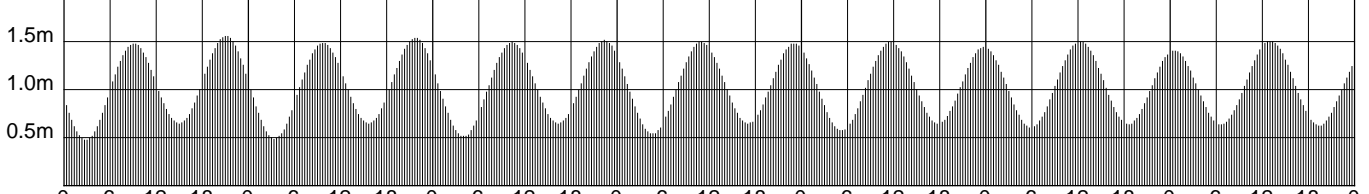
| | | |
|-----------|------|------|
| 19 | 0401 | 0.51 |
| | 1020 | 1.49 |
| | 1621 | 0.64 |
| | 2222 | 1.51 |

| | | |
|-----------|------|------|
| 20 | 0436 | 0.53 |
| | 1058 | 1.49 |
| | 1702 | 0.64 |
| | 2303 | 1.47 |

| | | |
|-----------|------|------|
| 21 | 0514 | 0.57 |
| | 1137 | 1.49 |
| | 1746 | 0.64 |
| | 2345 | 1.44 |

| | | |
|-----------|------|------|
| 22 | 0553 | 0.60 |
| | 1218 | 1.50 |
| | 1832 | 0.63 |
| | | |

| | | |
|-----------|------|------|
| 23 | 0032 | 1.41 |
| | 0637 | 0.63 |
| | 1302 | 1.50 |
| | 1922 | 0.62 |



| | | |
|-----------|------|------|
| 24 | 0123 | 1.38 |
| | 0725 | 0.65 |
| | 1350 | 1.52 |
| | 2015 | 0.60 |

| | | |
|-----------|------|------|
| 25 | 0218 | 1.37 |
| | 0817 | 0.66 |
| | 1441 | 1.55 |
| | 2113 | 0.56 |

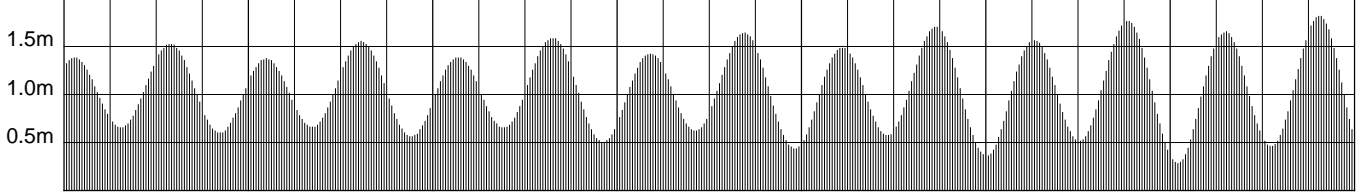
| | | |
|-----------|------|------|
| 26 | 0318 | 1.38 |
| | 0914 | 0.64 |
| | 1535 | 1.58 |
| | 2211 | 0.50 |

| | | |
|-----------|------|------|
| 27 | 0420 | 1.42 |
| | 1012 | 0.62 |
| | 1632 | 1.64 |
| | 2309 | 0.43 |

| | | |
|-----------|------|------|
| 28 | 0520 | 1.48 |
| | 1111 | 0.57 |
| | 1731 | 1.70 |
| | | |

| | | |
|-----------|------|------|
| 29 | 0005 | 0.35 |
| | 0617 | 1.56 |
| | 1210 | 0.51 |
| | 1829 | 1.76 |

| | | |
|-----------|------|------|
| 30 | 0059 | 0.28 |
| | 0712 | 1.65 |
| | 1309 | 0.45 |
| | 1926 | 1.81 |



© Copyright: Commonwealth of Australia 2009, Bureau of Meteorology

Disclaimer: These tide predictions are supplied in good faith and believed to be correct.

No warranty is given in respect to errors, omissions, or suitability for any purpose.