

# TIDE PREDICTIONS FOR TONGA – NUKU’ALOFA

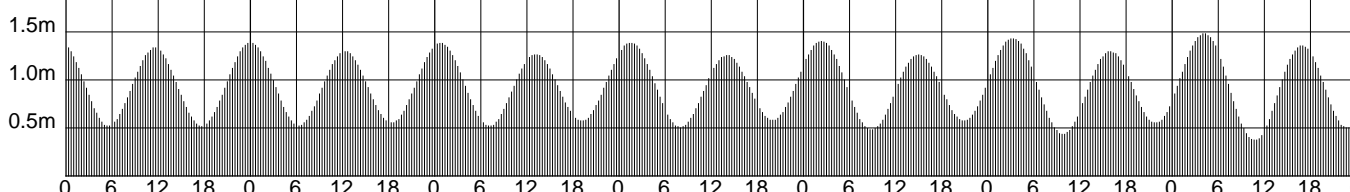
AUGUST – 2010

LOCAL STANDARD TIME

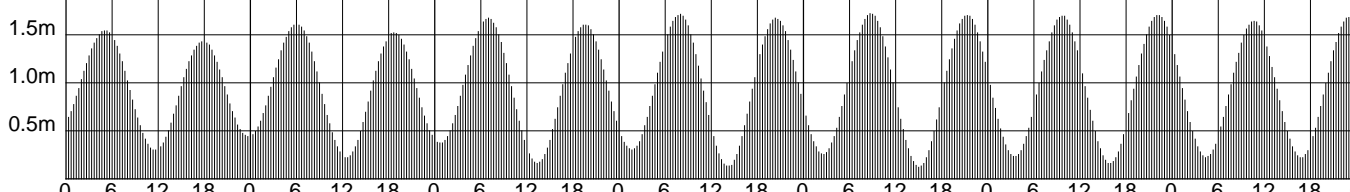
Tide gauge zero is 2.0686 metres below TON1

SUNDAY MONDAY TUESDAY WEDNESDAY THURSDAY FRIDAY SATURDAY

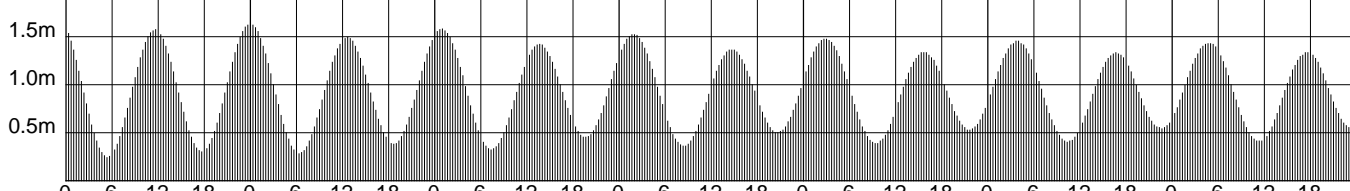
<b>1</b>	0531 0.52 1133 1.33 1739 0.51	<b>2</b>	0001 1.38 0616 0.52 1219 1.29 1822 0.55	<b>3</b>	0045 1.38 0705 0.52 1308 1.26 1909 0.57	<b>4</b>	0130 1.38 0758 0.50 1402 1.25 2000 0.58	<b>5</b>	0221 1.40 0852 0.47 1459 1.26 2054 0.57	<b>6</b>	0315 1.43 0948 0.43 1558 1.29 2150 0.54	<b>7</b>	0410 1.48 1045 0.37 1656 1.35 2247 0.50
----------	-------------------------------------	----------	--	----------	--	----------	--	----------	--	----------	--	----------	--



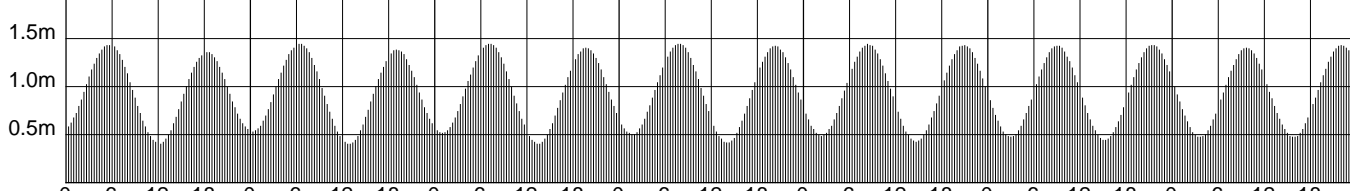
<b>8</b>	0507 1.54 1139 0.30 1751 1.43 2345 0.44	<b>9</b>	0603 1.61 1231 0.22 1845 1.52	<b>10</b>	0043 0.37 0659 1.67 1323 0.16 1936 1.60	<b>11</b>	0139 0.30 0753 1.71 1413 0.12 2028 1.67	<b>12</b>	0234 0.25 0847 1.72 1503 0.12 2118 1.70	<b>13</b>	0330 0.22 0942 1.69 1554 0.16 2211 1.71	<b>14</b>	0426 0.22 1037 1.64 1646 0.22 2304 1.68
----------	--	----------	-------------------------------------	-----------	--	-----------	--	-----------	--	-----------	--	-----------	--



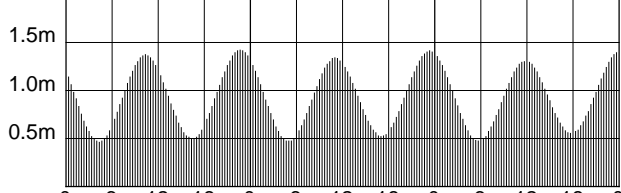
<b>15</b>	0523 0.24 1135 1.57 1742 0.30 2359 1.63	<b>16</b>	0622 0.28 1235 1.49 1839 0.38	<b>17</b>	0056 1.58 0722 0.32 1337 1.42 1938 0.45	<b>18</b>	0154 1.52 0824 0.36 1440 1.36 2037 0.50	<b>19</b>	0252 1.48 0927 0.39 1543 1.33 2136 0.53	<b>20</b>	0351 1.45 1027 0.40 1644 1.33 2234 0.54	<b>21</b>	0447 1.43 1121 0.40 1737 1.33 2329 0.54
-----------	--	-----------	-------------------------------------	-----------	--	-----------	--	-----------	--	-----------	--	-----------	--



<b>22</b>	0540 1.43 1210 0.40 1825 1.35	<b>23</b>	0017 0.53 0627 1.44 1252 0.40 1906 1.38	<b>24</b>	0101 0.51 0709 1.44 1330 0.40 1945 1.40	<b>25</b>	0143 0.50 0748 1.44 1406 0.41 2019 1.41	<b>26</b>	0221 0.48 0827 1.44 1441 0.42 2054 1.43	<b>27</b>	0259 0.47 0903 1.42 1515 0.44 2128 1.43	<b>28</b>	0337 0.47 0942 1.40 1549 0.46 2203 1.43
-----------	-------------------------------------	-----------	--	-----------	--	-----------	--	-----------	--	-----------	--	-----------	--



<b>29</b>	0416 0.46 1021 1.37 1626 0.49 2241 1.42	<b>30</b>	0458 0.47 1103 1.34 1704 0.52 2321 1.41	<b>31</b>	0542 0.47 1149 1.31 1747 0.55
-----------	--	-----------	--	-----------	-------------------------------------



© Copyright: Commonwealth of Australia 2009, Bureau of Meteorology

**Disclaimer:** These tide predictions are supplied in good faith and believed to be correct. No warranty is given in respect to errors, omissions, or suitability for any purpose.